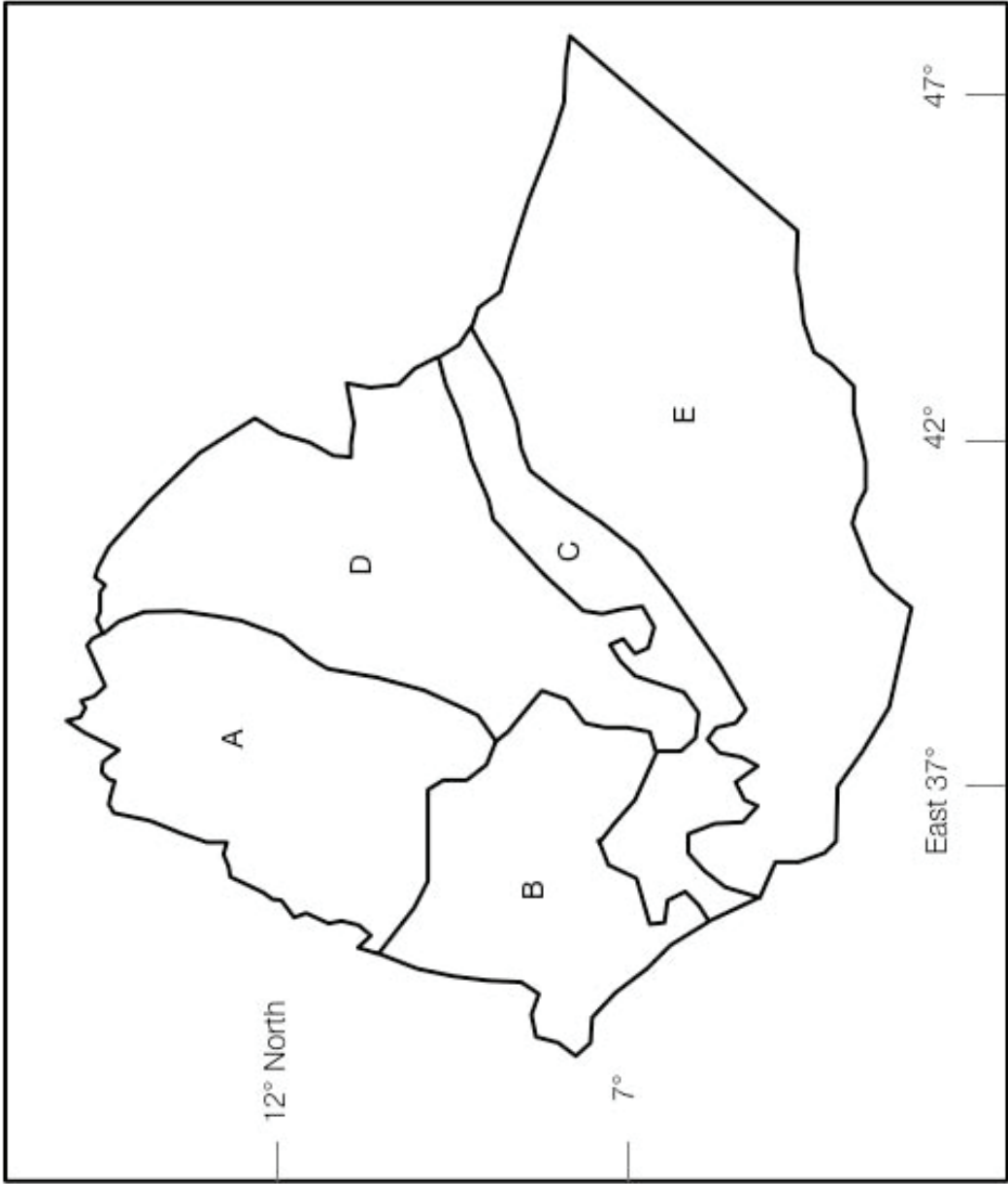


Erratum



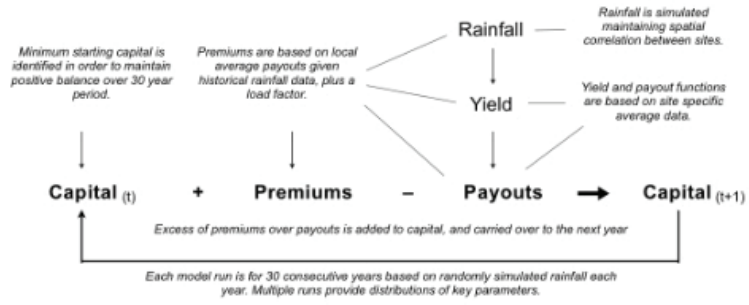


Figure 2

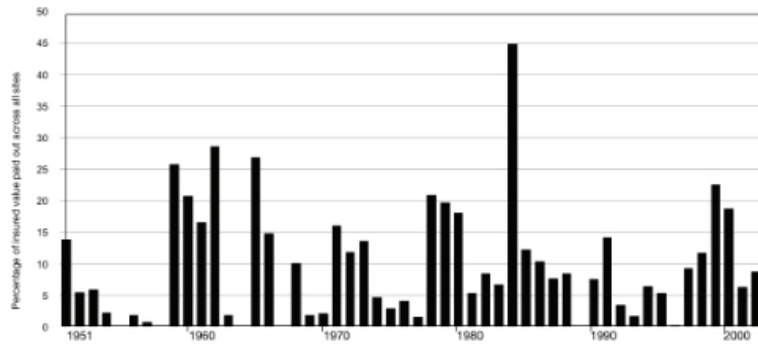


Figure 3

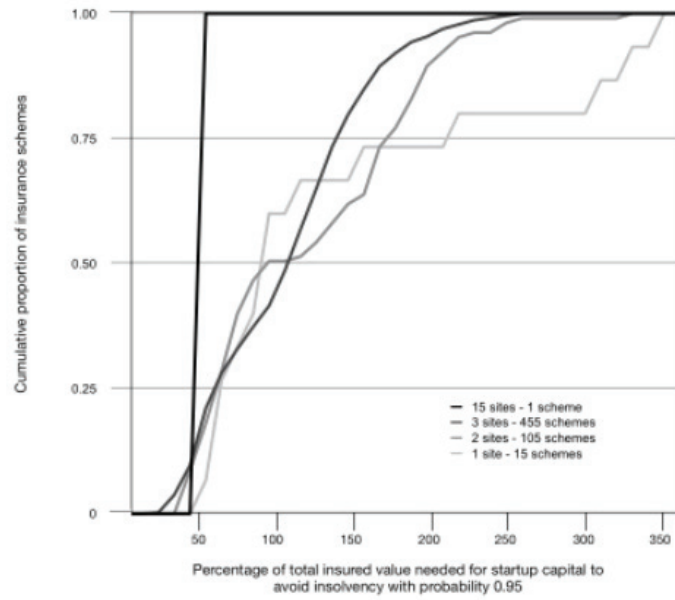


Figure 4

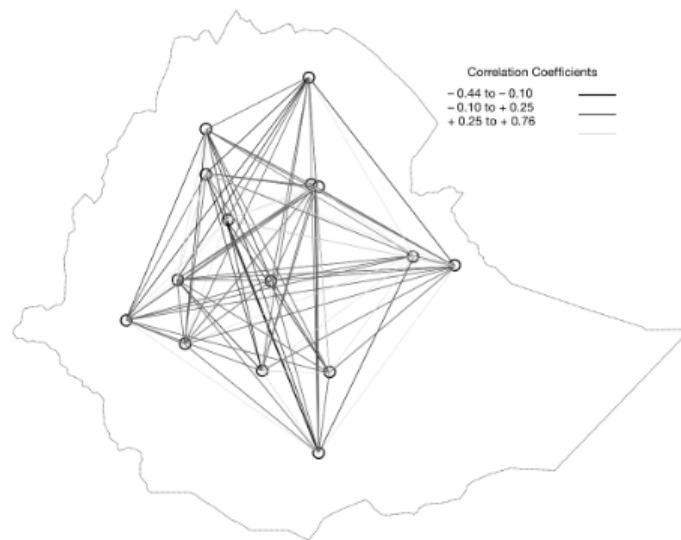


Figure 5

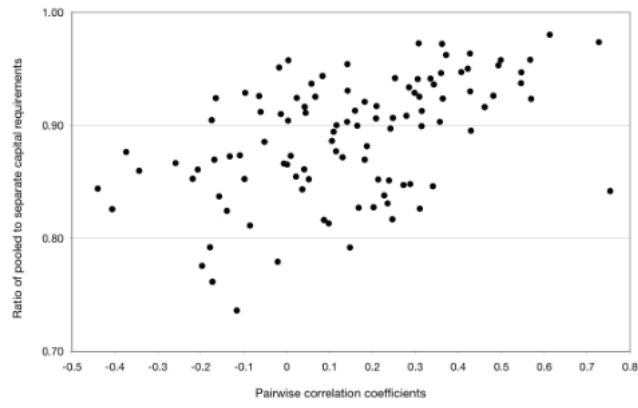


Figure 6

Tables

Table 1—Weather stations and key rainfall parameters

Station	Rainfall zone	Missing data years	Mean annual rainfall (mm)	Maximum rainfall	Minimum rainfall
Neghelli	F	7	751	1381	353
Mekelle	E	6	641	1171	293
Goba	C	14	978	1378	707
Dire Dawa	E	0	622	1177	357
Awassa	C	3	925	1226	660
Addis	E	0	1185	1555	875
Gore	B	1	1953	3558	1649
Jimma	B	4	1483	2030	1145
Nekemte	B	10	2114	2547	1388
Debremarcos	A	2	1309	1769	1057
Dessie	E	3	1170	1486	706
Bahar Dar	A	1	1422	2036	894
Gonder	A	5	1149	1822	713
Combolcha	E	0	1014	1333	561
Jijigga	E	8	717	1825	400

Table 2—Ratio of capital requirements for selected three-site pooled schemes compared to capital requirements for sites insured separately.

<i>Pooling scheme</i>	<i>Ratio</i>
Goba – Addis – Gonder	0.65
Neghelli - Dire Dawa - Nekemte	0.66
Neghelli - Mekelle - Nekemte	0.72
Dire Dawa - Nekemte - Jijigga	0.72
Neghelli - Mekelle - Gonder	0.73
Neghelli - Mekelle - Bahr Dar	0.74
Neghelli - Mekelle - Goba	0.75
Neghelli - Dire Dawa - Gore	0.75
Mekelle - Addis - Nekemte	0.76
Neghelli - Dire Dawa - Awassa	0.76
Neghelli - Dire Dawa - Jimma	0.79
Goba - Gonder - Jijigga	0.80
Neghelli - Addis - Gonder	0.84
Mekelle - Jimma - Dessie	0.89
Goba - Dire Dawa - Gore	0.94
Goba - Dire Dawa - Combolcha	0.97